
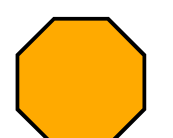

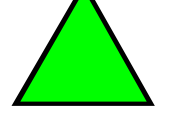











Parade Staging and Detours

-  Command Post
 -  Detour Sign
 -  Road Closed Barricade
 -  Road Closed A-Frame
 -  Sani-can
 -  Detour
 -  Staging
 -  Parade Route
 -  Line-Up
 -  Streets
 -  Railroad
 -  County Boundary
 -  Parcels
- 0 85 170 340 Feet
- N

Line-Up Information

- #1-89.0
Line up in the southbound lane on N. Main St.
Please enter N. Main St. from Beaty St.
 - #90-107
Line up in the westbound lane on Griffith St.
beginning at railroad tracks
 - #108-129
Line up on Watson St. beginning at Griffith St.
 - #130-155
Line up on the north side of Griffith St.
beginning at Watson St.
 - #156-181
Line up on the south side of Griffith St.
beginning at Watson St.
 - #182-197
Line up on the west side of Watson St.
beginning at Griffith St.
- Each line up number indicates 10 ft.
Please line up within your number locations.

