
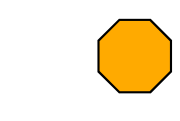
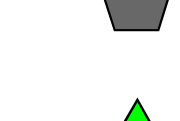







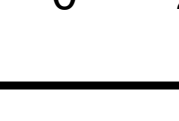





# NM Christmas Parade Staging and Detours

December 2017

-  Command Post
-  Detour Sign
-  Road Closed Barricade
-  Road Closed A-Frame
-  One Week Warning
-  Port-A-Johns
-  Detour
-  Staging
-  Parade Route
-  Line-Up
-  Streets
-  Railroad
-  County Boundary
-  Parcels

0 295 590 1,180 Feet



## Line-Up Information

**#1-89.0**  
Line up in the southbound lane on N. Main St.  
Please enter N. Main St. from Beaty St.

**#90-107**  
Line up in the westbound lane on Griffith St.  
beginning at railroad tracks

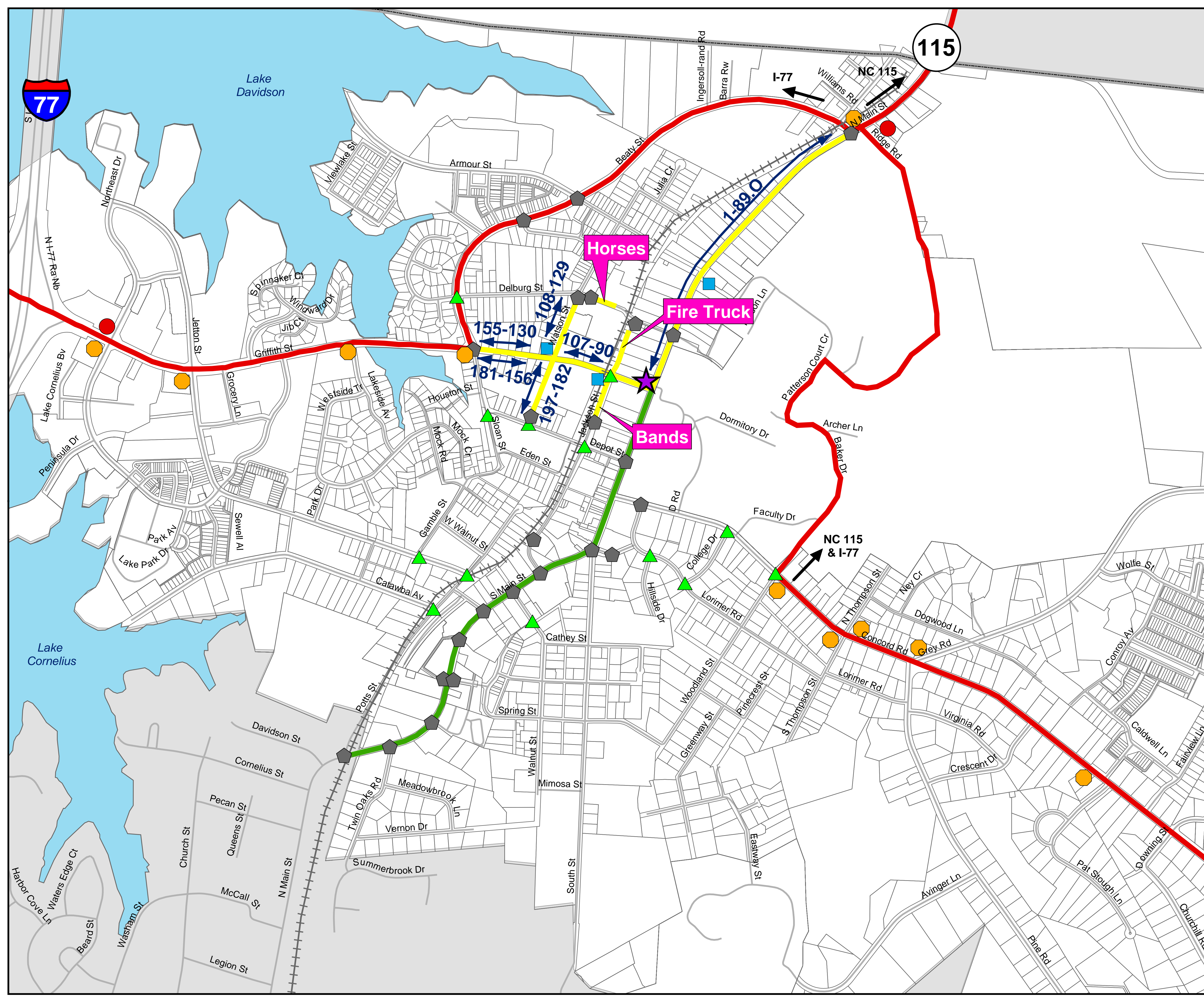
**#108-129**  
Line up on Watson St. beginning at Griffith St.

**#130-155**  
Line up on the north side of Griffith St.  
beginning at Watson St.

**#156-181**  
Line up on the south side of Griffith St.  
beginning at Watson St.

**#182-197**  
Line up on the west side of Watson St.  
beginning at Griffith St.

Each line up number indicates 20 ft.  
Please line up within your number locations.



Horses

Fire Truck

Bands